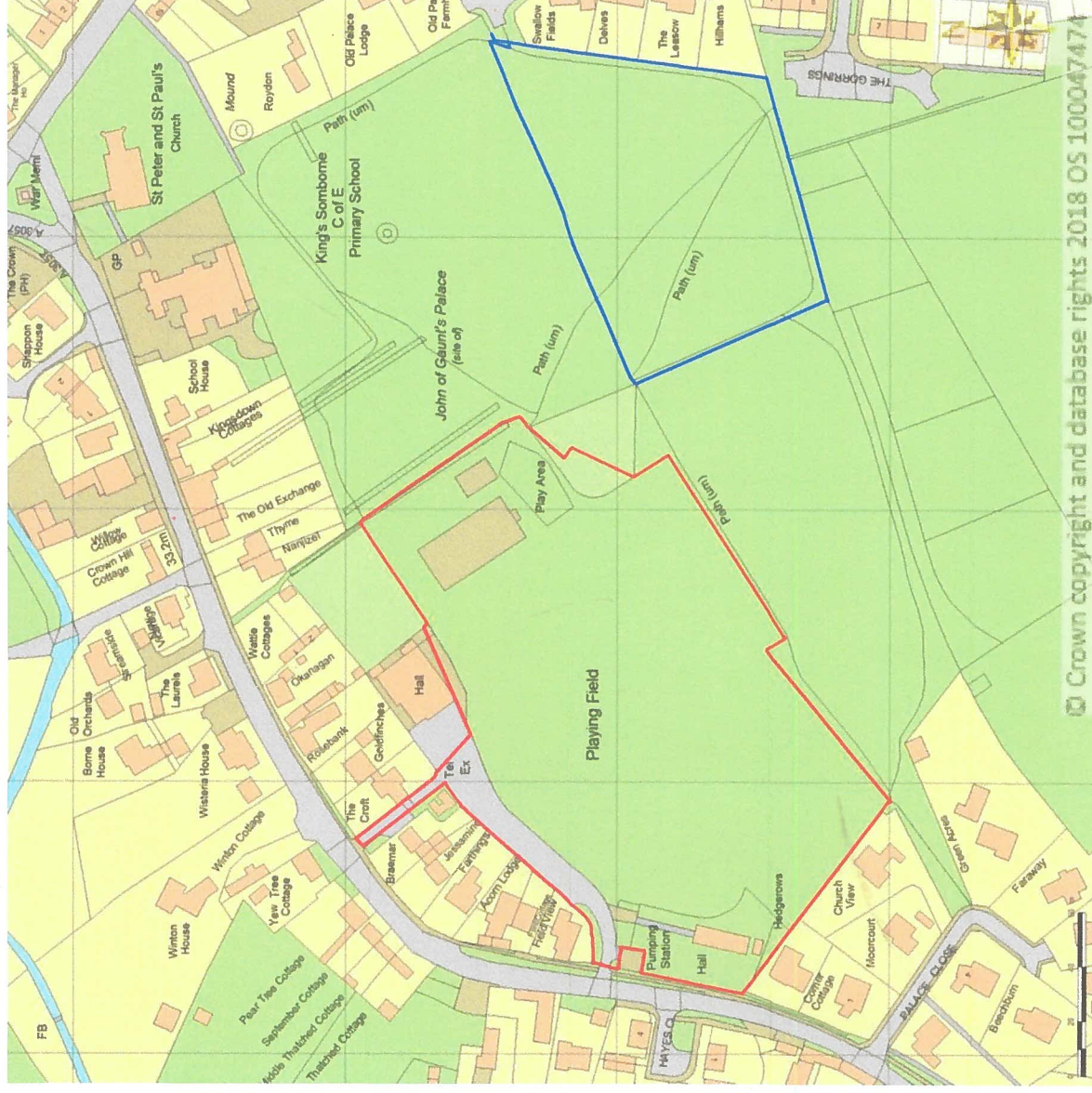
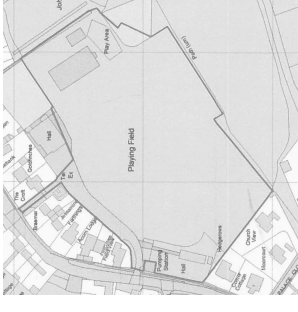


**SITE LOCATION PLAN
AREA 16 HA
SCALE 1:2500 on A4
CENTRE COORDINATES: 435889, 130824**



© Crown copyright and database rights 2018 OS 100047474

KEY:




Important Note:
All dimensions are in millimetres. Where dimensions are not given, dimensions must not be added and the matter referred back to Archibum.

All dimensions and conditions are to be checked on site by the contractor prior to preparing drawings or commencing any work. The contractor is responsible for checking that there is no conflict between site dimensions and drawn dimensions.

In the event of any detail or dimensional conflict between Archibum drawings, the matter must be referred back to Archibum for clarification.

NOTES:

rev	date	description	mb	auth
P01	28 Oct 18	PLANNING		



marq.boylard@gmail.com

Job Title
Village Pre-School
Romsey Road
King's Somborne

Drawing Name

OS Map

Drawing Status
PLANNING

Drawn by
Mark Boyland

Date
Oct 2017

Drawing Scale
1:100 @ A3

Layout ID
AJ-01-KS04

Revision
P01



Supplied by Streetwise Maps Ltd
www.streetwise.net
Licence No: 100047474
17/04/2018 12:38:10